Geographic Township of Maryborough

TOWNSHIP OF MAPLETON

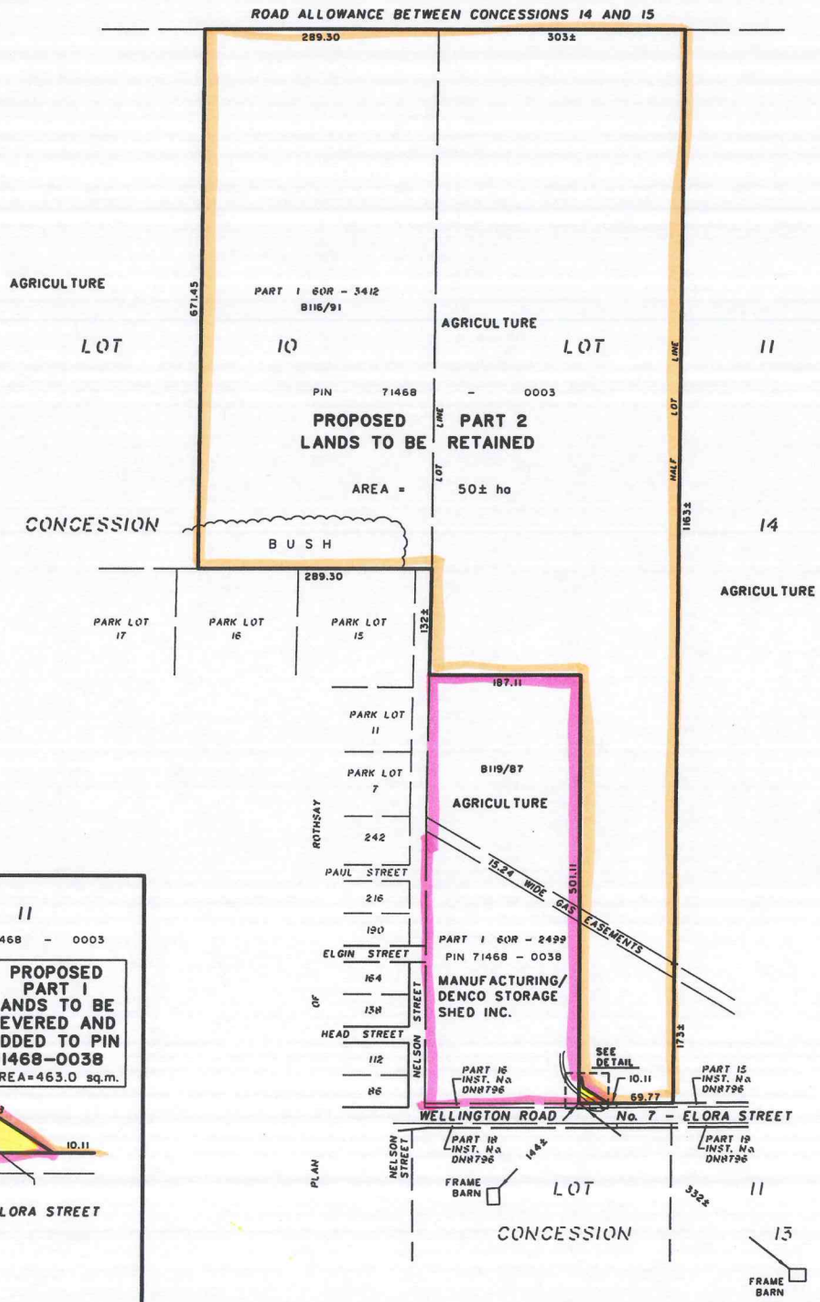

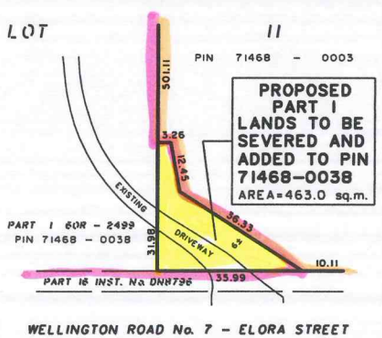

DETAIL
SCALE 1 : 1000

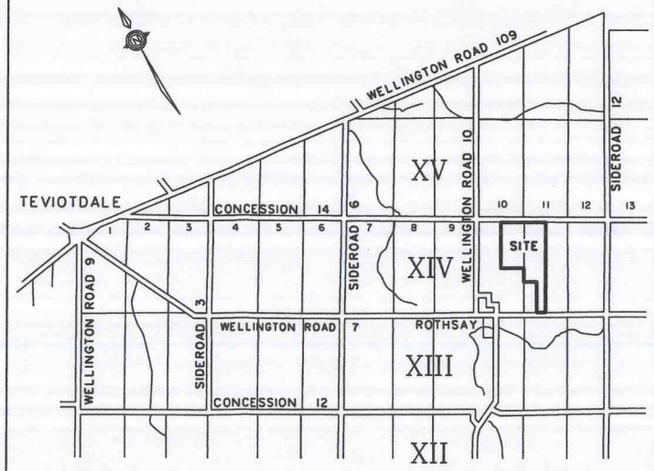

KEYPLAN
NOT TO SCALE

SKETCH

PREPARED FOR SEVERANCE APPLICATION

SCALE 1 : 5000 (0 50 100 150 200 400)

METRIC: DISTANCES SHOWN ON THIS PLAN ARE IN METRES AND CAN BE CONVERTED TO FEET BY DIVIDING BY 0.3048

CAUTION : THIS IS NOT A PLAN OF SURVEY AND SHALL NOT BE USED EXCEPT FOR THE PURPOSE INDICATED IN THE TITLE BLOCK.

NOTES:

1. THIS PLAN REPRESENTS A COMPILATION OF VARIOUS PLANS AND DEEDS AND DOES NOT REFLECT THE RESULTS OF AN ACTUAL CURRENT FIELD SURVEY.

THIS SKETCH WAS PREPARED FOR DENCO STORAGE SHEDS AND THE UNDERSIGNED ACCEPTS NO RESPONSIBILITY FOR USE BY OTHER PARTIES.

KERRY F. HILLIS
ONTARIO LAND SURVEYOR

© COPYRIGHT 2015: REPRODUCTION, DISTRIBUTION OR ALTERATION OF THIS PLAN, IN WHOLE OR IN PART, WITHOUT THE WRITTEN PERMISSION OF BLACK, SHOEMAKER, ROBINSON & DONALDSON LIMITED IS STRICTLY PROHIBITED.

BLACK, SHOEMAKER, ROBINSON & DONALDSON LIMITED

BSR&D Ontario Land Surveyors Urban and Rural Planners

351 Speedvale Avenue West
Guelph, Ontario N1H 1C6

FAX: (519) 822-1220
TEL: (519) 822-4031

DATE: MAY 7, 2015	DM	PROJECT 13-9673-3