The Corporation of the Town of Ajax

COUNCIL

Monday February 9, 2015 at 7:00 p.m.
Council Chambers, Town Hall
65 Harwood Avenue South

PRESENTATIONS

Alternative formats available upon request by contacting:
sarah.moore@ajax.ca or 905-619-2529 ext. 3347

Anything in **blue** denotes an attachment/link. By clicking the links on the agenda page, you can jump directly to that section of the agenda. To manoeuver back to the agenda page use the **Ctrl + Home** keys simultaneously.

4. Delegation and Presentations / Public Hearings

4.1 **Ajax Community Fund Update**
~ Don Terry, Co-chair, Ajax Community Fund
~ John Smith, Co-chair, Ajax Community Fund

4.2 **Durham Diversity and Immigration Community Report Card –Year Two**
~ Samantha Burdett, Policy Advisor, Diversity & Immigration

4.3 **Durham Health Neighbourhoods**
~ Mary-Anne Pietrusiak, Epidemiologist

4.4 **Pan Am Torch Relay & Cultural Events**
~ Robert Gruber, Manager, Community & Cultural Development

Making a Difference

The Ajax Community Fund Grants

Town of Ajax By the Lake

durham community foundation

Making a Difference

The Ajax Community Fund Grants

Town of Ajax By the Lake

Durham community foundation

Ajax Community Fund Grants

- Fostering arts and culture
- Capacity building in non-profit sector
- Education
- Environment
- Healthy
- Social development
- Youth development
- Celebrate diversity

Making a Difference

- $21,835 in grants during 2014
- 23 applications
- Reviewed by grants task force
- Programs affected thousands of residents
- Involved about 200 community volunteers

Big Brothers – Big Sisters of Ajax-Pickering

Day of Hope and Leadership
Emerging Leaders Development Day

"I learned something ... I will carry with me every day."

CDCD and Congress of Black Women

"I was very impressed when the mayor spoke about the history of the theatre."

Scientists in Schools

"This was wonderful. Nowhere else could my kids have had such fun with bugs!"

Kinark Child and Family Services

"This has been a real life change for my son and me. It's made us closer and stronger."

Literacy Council of Durham Region and Congress of Black Women

"I began to realize my potential not only as a black woman, but as an active member of my society."

Making a Difference

- $34,550 in grants for 2015
- Apply at www.DurhamCommunityFoundation.ca
- Deadline April 10
- Results of deliberations June 22

Diversity & Immigration Community Report Card Year Two

February 9, 2015

LOCAL DIVERSITY AND IMMIGRATION Partnership Council

Community Plan Priorities

- Create a culture of inclusion
- Improve labour market outcomes for newcomers
- Attract and retain newcomers
- Enhance Durham's settlement capacity

LOCAL DIVERSITY AND IMMIGRATION
Partnership Council

Community Demographics

Durham Demographics - Census 2011													
Municipality	Pop.	Female		Male		Visible Minority		Immigrants		Recent Immigrants		Seniors (65+)	
			%		%		%		%		%		%
Durham	608,125	311,810	51.3	296,310	48.7	124,250	20.4	125,840	20.7	8,945	7.1	73,610	12.1
Ajax	109,600	56,710	51.7	52,890	48.3	49,995	45.6	37,315	34.0	3,005	8.1	9,575	8.7
Brock	11,340	5,725	50.5	5,610	49.5	210	1.9	845	7.5	40	4.7	2,075	18.3
Clarington	84,550	42,855	50.7	41,690	49.3	4,695	5.6	9,390	11.1	450	4.8	10,145	12.0
Oshawa	149,605	76,905	51.4	72,705	48.6	13,800	9.2	21,620	14.5	1,530	7.1	21,880	14.6
Pickering	88,720	45,635	51.4	43,085	48.6	31,130	35.1	27,430	30.9	1,605	5.9	10,450	11.8
Scugog	21,570	10,905	50.6	10,660	49.4	505	2.3	1,960	9.1	85	4.3	3,725	17.3
Uxbridge	20,620	10,435	50.6	10,185	49.4	790	3.8	2,120	10.3	130	6.1	3,155	15.3
Whitby	122,020	62,160	51.3	59,415	48.7	23,125	19.0	25,160	20.6	2,100	8.3	12,590	10.3

Report Card Year Two

LOCAL DIVERSITY AND IMMIGRATION
Partnership Council

Priority Area 1: Create a culture of inclusion

Highlights

- Town of Ajax is the first local Municipality to become one of the LDIPC-sponsored Diversity and Immigration Champion program.
- The Town of Whitby Ethno-cultural and Diversity Advisory Committee (EDAC) has created a set of inclusive language guidelines that will be used in staff training.
- The Pickering Public Library has new board recruitment kit that includes diversity competencies for the 2014/2015 recruitment for Library Board Trustees.
- Durham PFLAG has been working with Regional and Municipal Councils for a number of years, raising awareness of LGBTQ issues and challenging Councillors to think differently.

LOCAL DIVERSITY AND IMMIGRATION Partnership Council

Priority Area 2: Improve labour market outcomes for newcomers

Highlights

- The Ajax Pickering Board of Trade sees the value in engaging with the diverse communities within their area and have recently established a diversity committee.
- All of the business associations interviewed provided explicit training and resources related to the AODA for their members.
- All of the Chambers and Boards of Trade polled for the Report Card expressed an interest in learning more about the new federal Express Entry model for new immigrants.

LOCAL DIVERSITY AND IMMIGRATION Partnership Council

Priority Area 3: Attract and retain newcomers

Highlights

- The Town of Whitby includes a “new to Whitby” section of their website with links to the Durham Immigration Portal as well as a business resource guide and handbook for foreign workers.
- Work is underway to tell potential investors and residents about the benefits of living and doing business in Durham region. While 10 formal delegations in 2012 and another 9 in 2013 were recorded, exchanges, visits and informal delegations contribute to the overall effort to market Durham internationally.
- The City of Pickering created a guide to how the budget is created online and initiated a great new program called “Pickering Pros”, an online program that highlights City staff and officials and offers real-time Q&A on Facebook and Twitter.

LOCAL DIVERSITY AND IMMIGRATION Partnership Council

Priority Area 4: Enhance Durham's settlement capacity

Highlights

- Opening in September 2012, over 13,175 visitors came through the Welcome Centres in 2013.
- The majority of services offered through the ‘one stop shop’ of the Welcome Centres are non-settlement service organizations like the Region of Durham Public Health department and Durham Region Transit.
- The Portal content contributors’ group acts as a platform for community dialogue which results in new ideas being shared, new partnerships being formed, new needs being identified and new providers being mobilized. Over 80 community partners make up this collaborative.

LOCAL DIVERSITY AND IMMIGRATION Partnership Council

LDIPC: Supporting Excellence

- Employer Engagement
- Best Practices Forum
- Diversity Champion Awards
- Funders Forum
- Funding Opportunities Update
- Citizen Newsletter
- Durham Immigration Portal

For more information about the report card, please email us at

ldipc@durham.ca

Funded by: Financé par :

Citizenship and Immigration Canada | Citoyenneté et Immigration Canada

LOCAL DIVERSITY AND IMMIGRATION Partnership Council

DURHAM REGION
HEALTH DEPARTMENT

Health Neighbourhoods in Durham Region

Durham Region
Health Neighbourhoods

Presentation to Ajax Council
Mary-Anne Pietrusiak, Epidemiologist
Durham Region Health Department
February 9, 2015

Leading the way to a healthier Durham

durham.ca

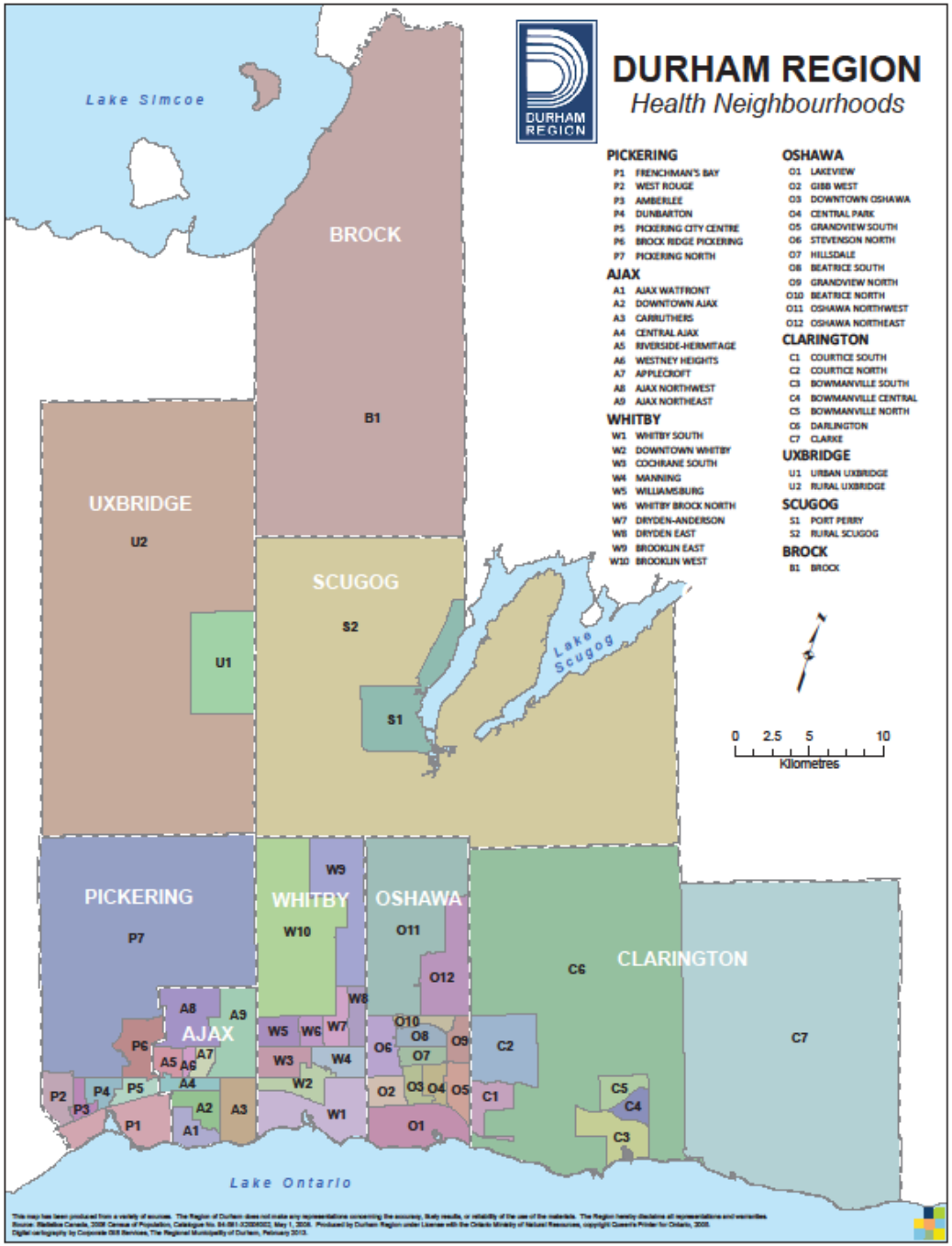

The Health Neighbourhoods Project

Accessibility Information

CAREERS

DURHAM REGION STRATEGIC PLAN

MEETINGS CALENDAR

AGENDAS, MINUTES & REPORTS

DURHAM CLIMATE CHANGE

PAY PROVINICIAL FINES ONLINE

map DURHAM BETA

INTERACTIVE MAPPING

Durham Good Natured. Good Times.

TOURISM

DURHAM REGION ECONOMIC DEVELOPMENT

Health Neighbourhoods in Durham Region

The Health Neighbourhoods project presents 62 indicators for **50 Health Neighbourhoods in Durham Region** to better understand patterns of health in our communities. The ultimate goal is to support strong, safe and equitable neighbourhoods that improve the health and well-being of all residents across Durham Region.

Reports

- Frequently Asked Questions (FAQs)
- Overview Report
- A Guide to Health Neighbourhoods
- Feature Reports
  - Early Child Development
  - Smoking

Map Viewer
An interactive map that views information by Health Neighbourhood.

Neighbourhood Profiles
Indicators are summarized and compared to Durham Region for each Neighbourhood, Municipality and for Durham Region. Includes a descriptive map with roads, schools, trails and other points of interest.

Indicator Summaries
Each 4-page summary includes a Durham Region map for that indicator, tables that provide rates for each Neighbourhood and municipality, and indicator notes to explain the data.

HEALTH

- Contact Information
- Privacy Statement for Health
- Beauty & Body Art Safety
- Day Cares
- Durham Nuclear Health Committee
- Durham Region's Smoke-Free By-Law
- Emergency Medical Services
- Environmental Health Hazards
- Facts About
- More ...

durham.ca/neighbourhoods

Bookmark this page

Accessibility Information

CAREERS

DURHAM REGION STRATEGIC PLAN

MEETINGS CALENDAR

AGENDAS, MINUTES & REPORTS

DURHAM CLIMATE CHANGE

PAY PROVINICIAL FINES ONLINE

TOURISM

BUSINESS

Durham Region Transit

Indicator Summaries for Durham Region

Demographic Indicators

- Population Growth
- Population Age Groups
- Income
- Education
- Unemployment
- Commuting to work
- Immigrants
- Visible minorities

Early Child Development Indicators

- Early Development Instrument (EDI)
- Kindergarten Parent Survey (KPS)

Health Indicators

- Self-Rated Health
- Life Expectancy
- Births
- Breastfeeding

Health

- Contact Information
- Privacy Statement for Health
- Beauty & Body Art Safety
- Day Cares
- Durham Nuclear Health Committee
- Durham Region's Smoke-Free By-Law
- Emergency Medical Services
- Environmental Health Hazards
- Facts About
- More ...

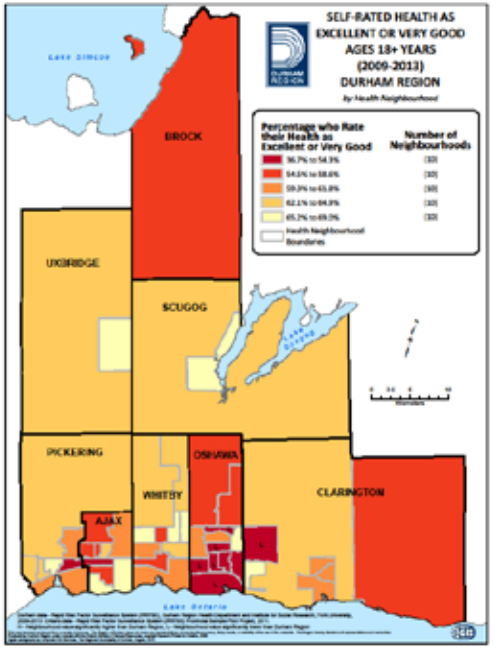



Self-Rated Health as Excellent or Very Good, Ages 18+ Years (2009-2013)

Table 1: Health Neighbourhoods Indicator Summary

Health Neighbourhoods

Higher is Better

	Percentage who Rate their Health as Excellent or Very Good	95% Confidence Interval	Compared to Durham Rate: Lower	Similar	Higher
Pickering	62%	59% - 65%			
Frenchman's Bay (P1)	61%	54% - 68%		+	
West Rouge (P2)	64%	55% - 72%		+	
Amberlea (P3)	61%	53% - 70%		+	
Dunbarton (P4)	63%	55% - 70%		+	
Pickering City Centre (P5)	64%	57% - 71%		+	
Brock Ridge Pickering (P6)	61%	55% - 71%		+	
Pickering North (P7)	62%	53% - 71%		+	
Ajax	60%	57% - 64%		+	
Ajax Waterfront (A1)	55%	38% - 72%		+	
Downtown Ajax (A2)	57%	48% - 65%		+	
Carruthers (A3)	58%	48% - 68%		+	
Central Ajax (A4)	53%	44% - 62%		+	
Riverside-Hermitage (A5)	55%	47% - 63%		+	
Westney Heights (A6)	58%	47% - 69%		+	
Applecroft (A7)	54%	44% - 64%		+	
Ajax Northeast (A8)	57%	47% - 66%		+	
Ajax Northwest (A9)	62%	50% - 73%		+	
Whitby	62%	60% - 65%		+	
Whitby South (W1)	60%	51% - 69%		+	
Downtown Whitby (W2)	57%	51% - 64%		+	
Cochrane South (W3)	61%	53% - 69%		+	
Manning (W4)	63%	51% - 75%		+	
Williamsburg (W5)	63%	55% - 72%		+	
Whitby Brock North (W6)	58%	47% - 69%		+	
Dryden-Anderson (W7)	65%	55% - 75%		+	
Dryden East (W8)	63%	55% - 70%		+	
Brooklin East (W9)	63%	57% - 72%		+	
Brooklin West (W10)	62%	54% - 69%		+	
Oshawa	54%	51% - 58%	-		
Lakeview (O1)	49%	41% - 58%	-		
Olive West (O2)	50%	42% - 58%	-		
Downtown Oshawa (O3)	37%	28% - 46%	-		
Central Park (O4)	63%	55% - 70%		+	
Grandview South (O5)	54%	45% - 63%		+	
Stevenson North (O6)	59%	51% - 67%		+	
Hillsdale (O7)	50%	42% - 58%		+	
Hillside (O8)	53%	45% - 61%	-		
Beatrice South (O9)	59%	50% - 68%		+	
Grandview North (O10)	63%	55% - 70%		+	
Beatrice North (O11)	49%	40% - 57%	-		
Oshawa Northwest (O12)	59%	51% - 67%		+	
Oshawa Northeast (O13)	63%	51% - 74%		+	
Clarington	60%	57% - 63%		+	
Courtice South (C1)	63%	50% - 77%		+	
Courtice North (C2)	45%	35% - 55%	-		
Bowmanville South (C3)	61%	53% - 69%		+	
Bowmanville Central (C4)	63%	55% - 71%		+	
Bowmanville North (C5)	55%	47% - 63%		+	
Darlington (C6)	63%	57% - 72%		+	
Clarke (C7)	58%	52% - 64%		+	
Scugog	65%	60% - 70%		+	
Port Perry (S1)	63%	55% - 70%		+	
Rural Scugog (S2)	65%	58% - 71%		+	
Uxbridge	66%	60% - 72%		+	
Urban Uxbridge (U1)	67%	60% - 73%		+	
Rural Uxbridge (U2)	64%	51% - 76%		+	
Brock	56%	50% - 62%		+	
Brock (B1)	56%	50% - 62%		+	
Durham Region	60%	59% - 61%		Similar to Ontario	
Range	37% - 69%				
Ontario	60%	59%-62%			

Self-Rated Health as Excellent or Very Good, Ages 18+ Years (2009-2013)

Table 2: List of Health Neighbourhoods ranked from lowest to highest

Order	Health Neighbourhoods	Percentage who Rate their Health as Excellent or Very Good	Compared to Durham Region (Higher is Better)	Quintile
1	Downtown Oshawa (O3)	37%	LOWER	1
2	Courtice North (C2)	45%	LOWER	1
3	Beatrice North (O10)	49%	LOWER	1
4	Lakeview (O1)	49%	LOWER	1
5	Olive West (O2)	50%	LOWER	1
6	Hillsdale (O7)	50%	LOWER	1
7	Central Park (O4)	53%	similar	1
8	Central Ajax (A4)	53%	similar	1
9	Grandview South (O5)	54%	similar	1
10	Pickering City Centre (P5)	54%	similar	1
11	Oshawa Northwest (O12)	55%	similar	2
12	Oshawa Northeast (O11)	55%	similar	2
13	Brock (B1)	56%	similar	2
14	Downtown Ajax (A2)	57%	similar	2
15	Ajax Northwest (A9)	57%	similar	2
16	Downtown Whitby (W2)	57%	similar	2
17	Whitby Brock North (W6)	58%	similar	2
18	Riverside-Hermitage (A5)	58%	similar	2
19	Clarke (C7)	58%	similar	2
20	Westney Heights (A6)	59%	similar	2
21	Beatrice South (O9)	59%	similar	3
22	Stevenson North (O6)	59%	similar	3
23	Whitby South (W1)	60%	similar	3
24	Bowmanville North (C5)	60%	similar	3
25	Brock Ridge Pickering (P6)	61%	similar	3
26	Bowmanville Central (C4)	61%	similar	3
27	Frenchman's Bay (P1)	61%	similar	3
28	Cochrane South (W3)	61%	similar	3
29	Bowmanville South (C3)	61%	similar	3
30	Ajax Northeast (A8)	62%	similar	3
31	Brooklin West (W10)	62%	similar	4
32	Pickering North (P7)	62%	similar	4
33	Amberlea (P3)	63%	similar	4
34	Manning (W4)	63%	similar	4
35	West Rouge (P2)	64%	similar	4
36	Applecroft (A7)	64%	similar	4
37	Rural Uxbridge (U2)	64%	similar	4
38	Rural Scugog (S2)	65%	similar	4
39	Darlington (C6)	65%	similar	4
40	Brooklin East (W9)	65%	similar	4
41	Port Perry (S1)	65%	similar	5
42	Dryden East (W8)	65%	similar	5
43	Ajax Waterfront (A1)	66%	similar	5
44	Grandview North (O9)	66%	similar	5
45	Courtice South (C1)	67%	similar	5
46	Urban Uxbridge (U1)	67%	similar	5
47	Dunbarton (P4)	68%	similar	5
48	Dryden-Anderson (W7)	68%	similar	5
49	Carruthers (A3)	69%	similar	5
50	Williamsburg (W5)	69%	similar	5

Example of an Indicator Summary – 4 pages with map, tables and notes

Self-Rated Health as Excellent or Very Good, Ages 18+ Years (2009-2013)

Table 3: Percentage who rate their health as excellent or very good by Durham Region Municipality

Municipality	Percentage who Rate their Health as Excellent or Very Good	Compared to Durham Region (Higher is Better)
Pickering	62%	similar
Ajax	60%	similar
Whitby	62%	similar
Oshawa	54%	LOWER
Clarington	60%	similar
Scugog	65%	similar
Uxbridge	66%	similar
Brock	56%	similar
Durham Region	60%	Similar to Ontario
Ontario	60%	

What You Need to Know

- A higher rate of self-rated health is better for health.
- The percentage of adults who rate their health as excellent or very good ranges by Health Neighbourhood from 37% to 69%.
- Self-rated health status has been found to be a strong predictor of well-being. Self-rated health tends to be lower in the downtown areas of the urban municipalities. Five Neighbourhoods in Oshawa and one in Clarington have significantly lower self-rated health than Durham Region. Neighbourhoods with high self-rated health are scattered throughout the Region.

Indicator Notes

- This indicator measures the percentage of adults aged 18 years or older who rate their health as excellent or very good.
- Source: Durham data - Rapid Risk Factor Surveillance System (RRFSS), Durham Region Health Department and Institute for Social Research, York University, 2009-2013. Ontario data - Rapid Risk Factor Surveillance System (RRFSS) Provincial Sample Pilot Project, 2011.
- RRFSS is an ongoing survey of adults in Durham Region that collects data related to health knowledge, attitudes and behaviours. Five years of data were combined to provide a large enough sample for analysis at the Neighbourhood level. Respondents were asked to rate their health as excellent, very good, good, fair or poor. This indicator combined two categories.
- Neighbourhoods were sorted by the percentage of adults with excellent or very good self-rated health and divided into quintiles (five equal groupings). Approximately 10 Neighbourhoods are in each quintile.
- Neighbourhoods were compared with Durham Region based on their confidence intervals. Those with rates that were lower or higher had 95% confidence intervals that did not overlap with those of Durham Region and were significantly different.

Release Date: January 2015.
For more information, refer to The Guide to Health Neighbourhoods.
If you require this information in an accessible format, contact 1-800-841-2729.

Bookmark this page

Accessibility Information

CAREERS

DURHAM REGION STRATEGIC PLAN

MEETINGS CALENDAR

AGENDAS, MINUTES & REPORTS

DURHAM CLIMATE CHANGE

PAY PROVINICIAL FINES ONLINE

TOURISM

Neighbourhood Profiles of Durham Region

Durham Region Profile

- Pickering
- Ajax
- Whitby
- Oshawa
- Clarington
- Scugog
- Uxbridge
- Brock

Map Viewer | Indicator Summaries | Health Neighbourhoods Home

HEALTH

- Contact Information
- Privacy Statement for Health
- Beauty & Body Art Safety
- Day Cares
- Durham Nuclear Health Committee
- Durham Region's Smoke-Free By-Law
- Emergency Medical Services
- Environmental Health Hazards
- Facts About
- More ...

Neighbourhood Profiles of Durham Region

Durham Region Profile

- Pickering
- Ajax

Ajax Profile

Ajax Waterfront (A1)
Downtown Ajax (A2)
Carruthers (A3)
Central Ajax (A4)
Riverside-Hermitage (A5)
Westney Heights (A6)
Applecroft (A7)
Ajax Northwest (A8)
Ajax Northeast (A9)

- Whitby
- Oshawa
- Clarington
- Scugog
- Uxbridge
- Brock

Map Viewer

Indicator Summaries

Health Neighbourhoods Home

Ajax Waterfront (A1), Ajax
Neighbourhood Profile

Description:
The Neighbourhood of Ajax Waterfront borders Lake Ontario in south Ajax, from Bayly Street to Finley Avenue and along roads just south of the Rouge Valley Ajax and Pickering Hospital. The eastern border is Pickering Beach Road and the western border is Church Street. Three elementary schools are in the southern half. The Ajax Waterfront Park and Trail is a prominent part of this Neighbourhood.

Population (2011): 11,345
Population Density: 1,815.5 persons per square kilometre
Number of Births (2011): 71

Demographic Indicators	Health Neighbourhood	Durham Region	Compared to Durham Region
Population growth rate (2006 to 2011)	-4.0%	8.6%	LOWER
Population aged 0-14 years	14.2%	18.8%	LOWER
Population aged 0-4 years	3.8%	5.7%	LOWER
Population aged 5-9 years	4.2%	6.1%	LOWER
Population aged 10-14 years	6.1%	6.8%	similar
Population aged 15-19 years	7.8%	7.7%	similar
Population aged 20-24 years	6.5%	6.5%	similar
Population aged 25-29 years	5.2%	5.7%	similar
Population aged 30-39 years	9.4%	12.6%	LOWER
Population aged 40-49 years	15.7%	16.5%	similar
Population aged 50-59 years	16.9%	14.8%	HIGHER
Population aged 60-64 years	7.5%	5.5%	HIGHER
Population aged 65+ years	15.3%	12.1%	HIGHER
Income - Low income rate	5.0%	9.9%	LOWER
Income - Children less than 6 years in low income households	5.3%	12.8%	LOWER
Income - Median after-tax household income	$75,900	$70,100	similar
Low education (no high school completion)	5.0%	8.9%	LOWER
Unemployment rate	8.4%	8.6%	similar
Commuting duration (median minutes)	30.4	30.1	similar
Recent immigrants (in past 10 years)	1.8%	3.6%	LOWER
Visible minorities	11.8%	20.7%	LOWER

Ajax Waterfront (A1), Ajax
Neighbourhood Profile

3

Health Indicators	Health Neighbourhood	Durham Region	Compared to Durham Region
All injuries (ED visit rate per 1,000)	98.7	98.3	similar
Sports injuries, ages 10-14 (ED visit rate per 1,000)	51.3	42.2	similar
Motor vehicle traffic collisions, ages 15-24 (ED visit rate per 1,000)	6.4	9.6	LOWER
Falls, ages 0-4 (ED visit rate per 1,000)	60.5	55.5	similar
Falls, ages 65+ (ED visit rate per 1,000)	54.4	57.3	similar
Smoking rate, ages 18+	13%*	18%	similar
Obesity rate, ages 18+	13%*	20%	similar
Vegetable & fruit consumption rate, ages 18+ (8 or more servings per day)	37%	33%	similar
Alcohol use in excess of Canada's Low-Risk Alcohol Drinking Guidelines, ages 18+	27%*	23%	similar
High physical activity rate, ages 18-69	56%	55%	similar
Flu immunization rate, ages 18+	44%	37%	similar
Cardiovascular disease, ages 40-64 (hospitalization rate per 1,000)	10.0	9.8	similar
Chlamydia, females ages 15-24 (incidence rate per 1,000)	16.2	17.2	similar
Enteric diseases (incidence rate per 100,000)	58.9	64.4	similar
Influenza (incidence rate per 100,000)	21.2	36.0	similar
Hepatitis C (incidence rate per 100,000)	10.6	27.9	LOWER
Latent Tuberculosis Infection (LTBI) (incidence rate per 100,000)	24.7	33.3	similar

Profile Notes
For Demographic indicators, "LOWER" refers to at least 20% lower than the Durham Region rate and "HIGHER" refers to at least 20% higher. For Early Child Development and Health indicators, "LOWER" or "HIGHER" means that the 95% confidence intervals do not overlap and that the rates are different from Durham Region. Similar means that the Health Neighbourhood is similar to Durham Region as a whole for that indicator.

When "LOWER" or "HIGHER" is in blue, the indicator is neutral in terms of health. Green indicates that the Neighbourhood is doing better in terms of health than Durham Region and red indicates it is worse.

Estimates with high variability are marked with an asterisk (*) and should be used with caution. Some estimates are not releasable due to small numbers.

Ajax Waterfront (A1), Ajax
Neighbourhood Profile

2

Early Child Development Indicators	Health Neighbourhood	Durham Region	Compared to Durham Region
EDI – Vulnerable in physical health and well-being	16.7%	17.2%	similar
EDI – Vulnerable in social competence	3.3%	10.4%	similar
EDI – Vulnerable in emotional maturity	12.2%	11.4%	similar
EDI – Vulnerable in language and cognitive development	2.2%	6.4%	similar
EDI – Vulnerable in communication skills and general knowledge	7.8%	10.0%	similar
EDI – Vulnerable in one or more domains	26.7%	28.9%	similar
EDI – Vulnerable in two or more domains	11.1%	13.8%	similar
SK children in excellent or very good health	93%	92%	similar
SK children living in a child-friendly neighbourhood	90%	70%	similar
SK children walking or biking to school	60%	41%	HIGHER
Health Indicators	**Health Neighbourhood**	**Durham Region**	**Compared to Durham Region**
Self-rated health as excellent or very good, ages 18+	66%	60%	similar
Life expectancy at birth - Males (years)	83.7	80.8	similar
Life expectancy at birth - Females (years)	86.4	85.2	similar
Birth rate per 1,000	6.3	10.6	LOWER
Preterm birth rate in singletons	5.0%	6.8%	similar
Small-for-Gestational Age (SGA) rate	7.2%	7.8%	similar
Large-for-Gestational Age (LGA) rate	9.9%	11.7%	similar
Teen pregnancy rate per 1,000	19.2	26.6	similar
Breastfeeding at hospital discharge rate	91.8%	88.9%	similar
Breastmilk only at hospital discharge rate	81.3%	78.3%	similar
Breastfeeding duration rate at 6 months	60%	53%	similar
18-month enhanced Well-Baby Visit	34.8%	47.5%	LOWER
Asthma, ages 0-14 (ED visit rate per 1,000)	11.2	10.3	similar

Note:
EDI = Early Development Instrument
SK = Senior Kindergarten

Example of an Neighbourhood Profile – 4 pages with tables on first 3 pages and descriptive map on last page.

Ajax Waterfront
Health Neighbourhood - Ajax 1 (A1)

The Map Viewer

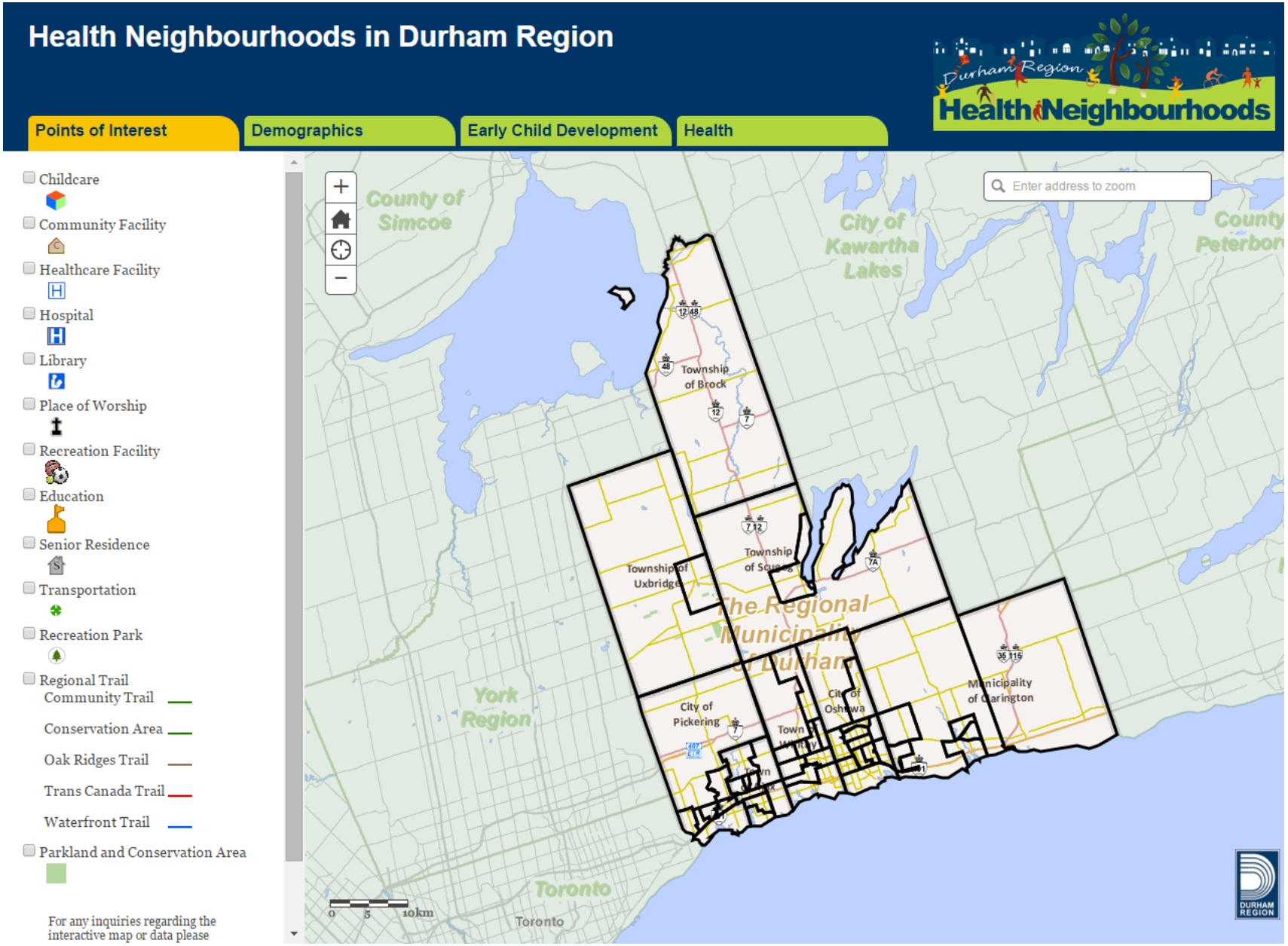

Health Neighbourhoods in Durham Region

Durham Region Health Neighbourhoods

Points of Interest | Demographics | Early Child Development | Health

- [ ] Childcare
- [x] Community Facility
- [ ] Healthcare Facility
- [ ] Hospital
- [ ] Library
- [ ] Place of Worship
- [x] Recreation Facility
- [ ] Education
- [ ] Senior Residence
- [ ] Transportation
- [x] Recreation Park
- [x] Regional Trail
  - Community Trail
  - Conservation Area
  - Oak Ridges Trail
  - Trans Canada Trail
  - Waterfront Trail
- [ ] Parkland and Conservation Area

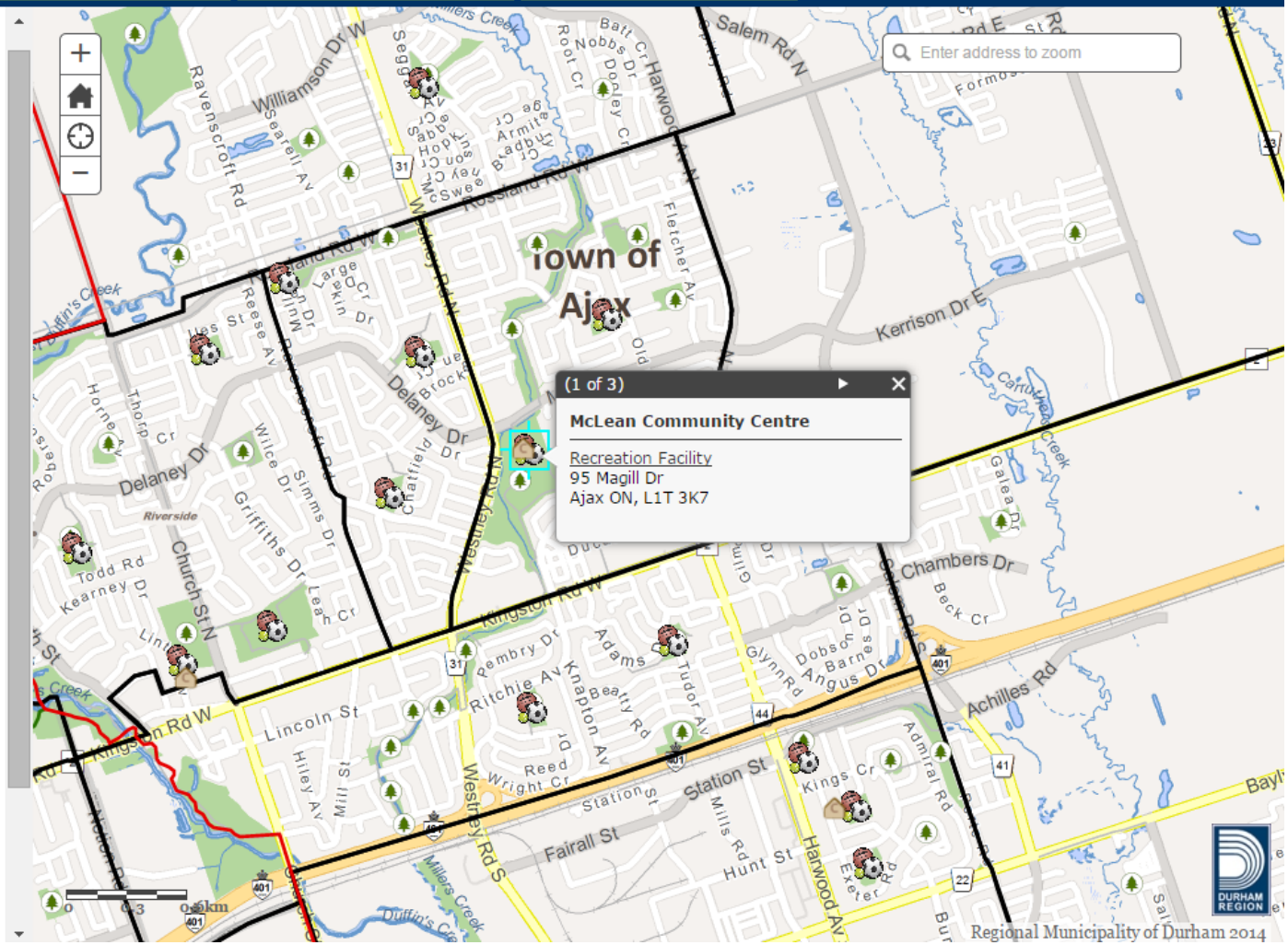

Health Neighbourhoods in Durham Region

Durham Region Health Neighbourhoods

Points of Interest | Demographics | Early Child Development | Health

Population growth

Population age groups

- (●) Population Aged 0-14
- ( ) Population Aged 0-4
- ( ) Population Aged 5-9
- ( ) Population Aged 10-14
- ( ) Population Aged 15-19
- ( ) Population Aged 20-24
- ( ) Population aged 25-29
- ( ) Population aged 30-39
- ( ) Population aged 40-49
- ( ) Population aged 50-59
- ( ) Population aged 60-64
- ( ) Population aged 65+

Income

Education

Unemployment

Commuting to work

Immigrants

Visible Minorities

LEGEND

Neighbourhood Boundaries

Population Aged 0-14

- 12.9% to 15.0%
- 15.1% to 17.1%
- 18.2% to 19.3%
- 20.2% to 24.1%
- 24.6% to 30.0%

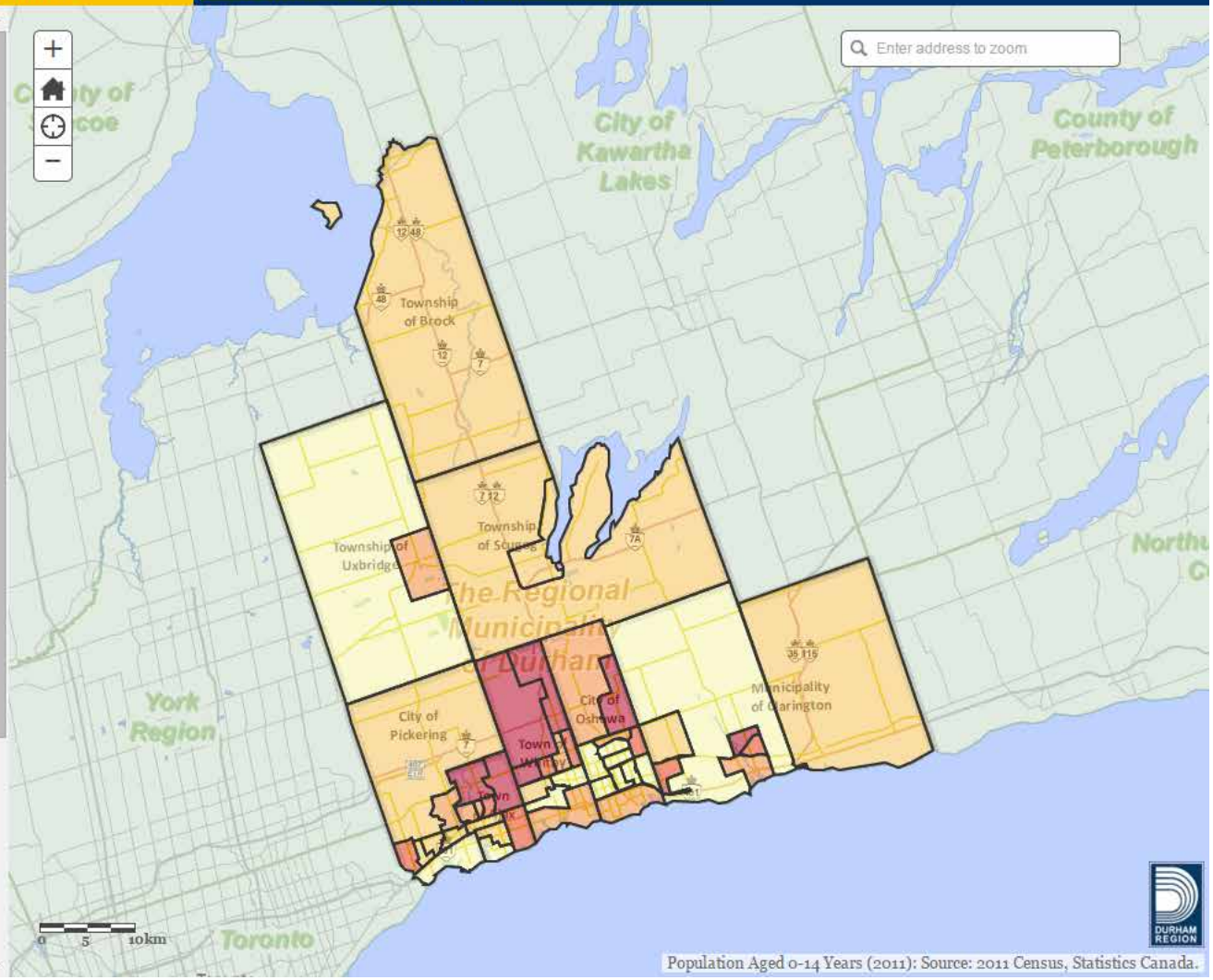

Population Aged 0-14 Years (2011): Source: 2011 Census, Statistics Canada.

Health Neighbourhoods in Durham Region

Durham Region Health Neighbourhoods

Points of Interest | Demographics | Early Child Development | Health

Early Development Instrument (EDI)

Kindergarten Parent Survey

- ○ Parent-rated health of SK children
- ◉ Child-friendly neighbourhood
- ○ SK children walking or biking to school

LEGEND

Neighbourhood Boundaries

Child-friendly neighbourhood

- 44.4% - 67.7%
- 68.3% - 75.7%
- 76.8% - 80.3%
- 80.6% - 87.5%
- 87.8% - 92.6%

NOTES

Indicator Summary

Description:
Percentage of senior kindergarten children whose parents consider their neighbourhood to be child-friendly.

Data Source:
Senior Kindergarten Children Living in a Child-Friendly Neighbourhood (2012): Source: Kindergarten Parent Survey (KPS), 2012, Durham Region.

For any inquiries regarding the interactive map or data please contact Corporate GIS Services at GISServices@durham.ca

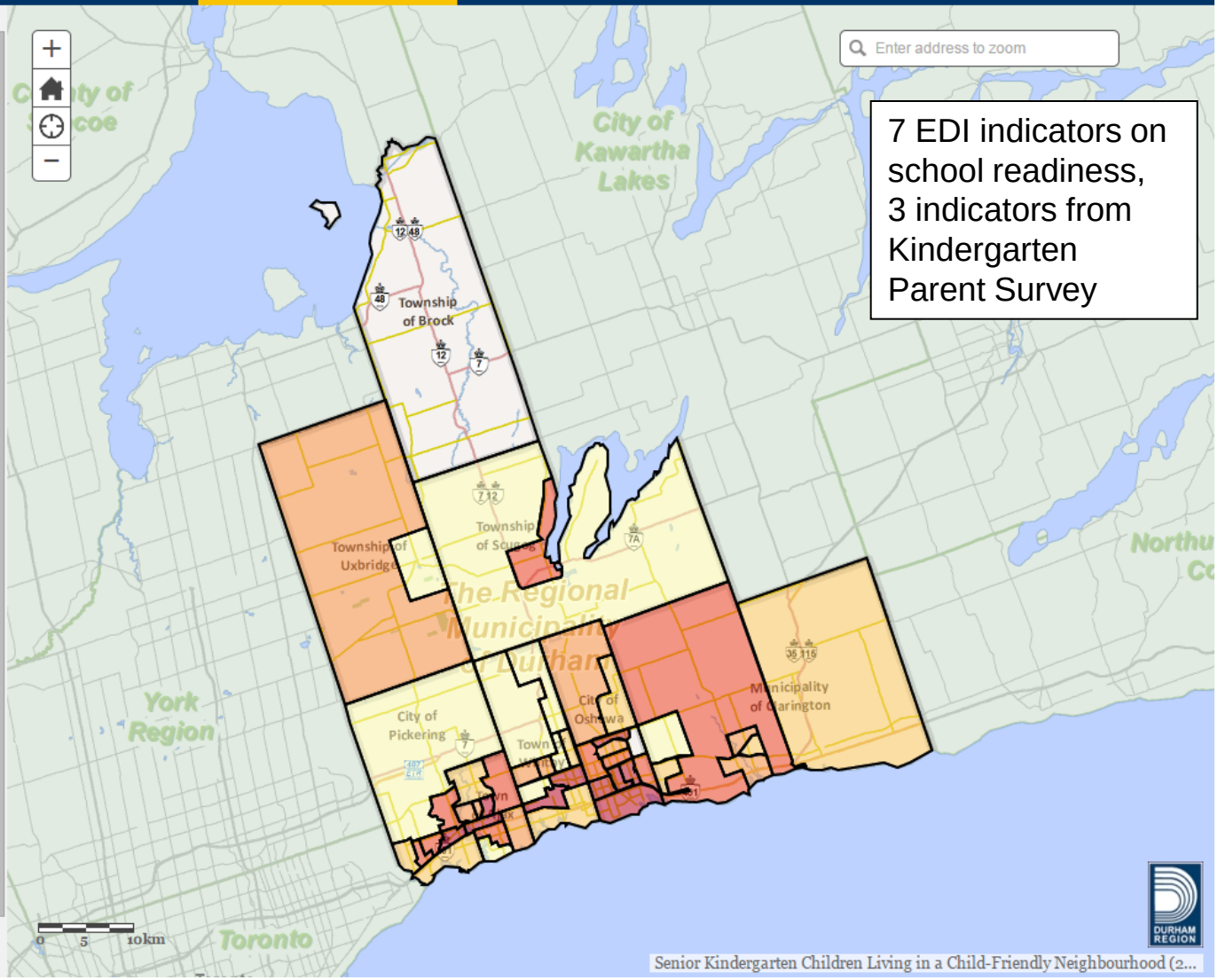

7 EDI indicators on school readiness, 3 indicators from Kindergarten Parent Survey

Senior Kindergarten Children Living in a Child-Friendly Neighbourhood (2...

Health Neighbourhoods in Durham Region

Durham Region Health Neighbourhoods

Points of Interest | Demographics | Early Child Development | Health

Self-rated health

- Self-rated health, ages 18+
- Life Expectancy
- Births
- Teen Pregnancy
- Breastfeeding
- Well-Baby Visit
- Asthma in Children
- Injury
- Smoking
- Obesity
- Vegetable and Fruit Consumption
- Alcohol use
- Physical activity
- Immunization
- Cardiovascular Disease
- Infectious Diseases

LEGEND

Neighbourhood Boundaries

Self-rated health, ages 18+

- 36.7% - 54.3%
- 54.5% - 58.6%
- 59.3% - 61.8%
- 62.1% - 64.9%
- 65.2% - 69.0%

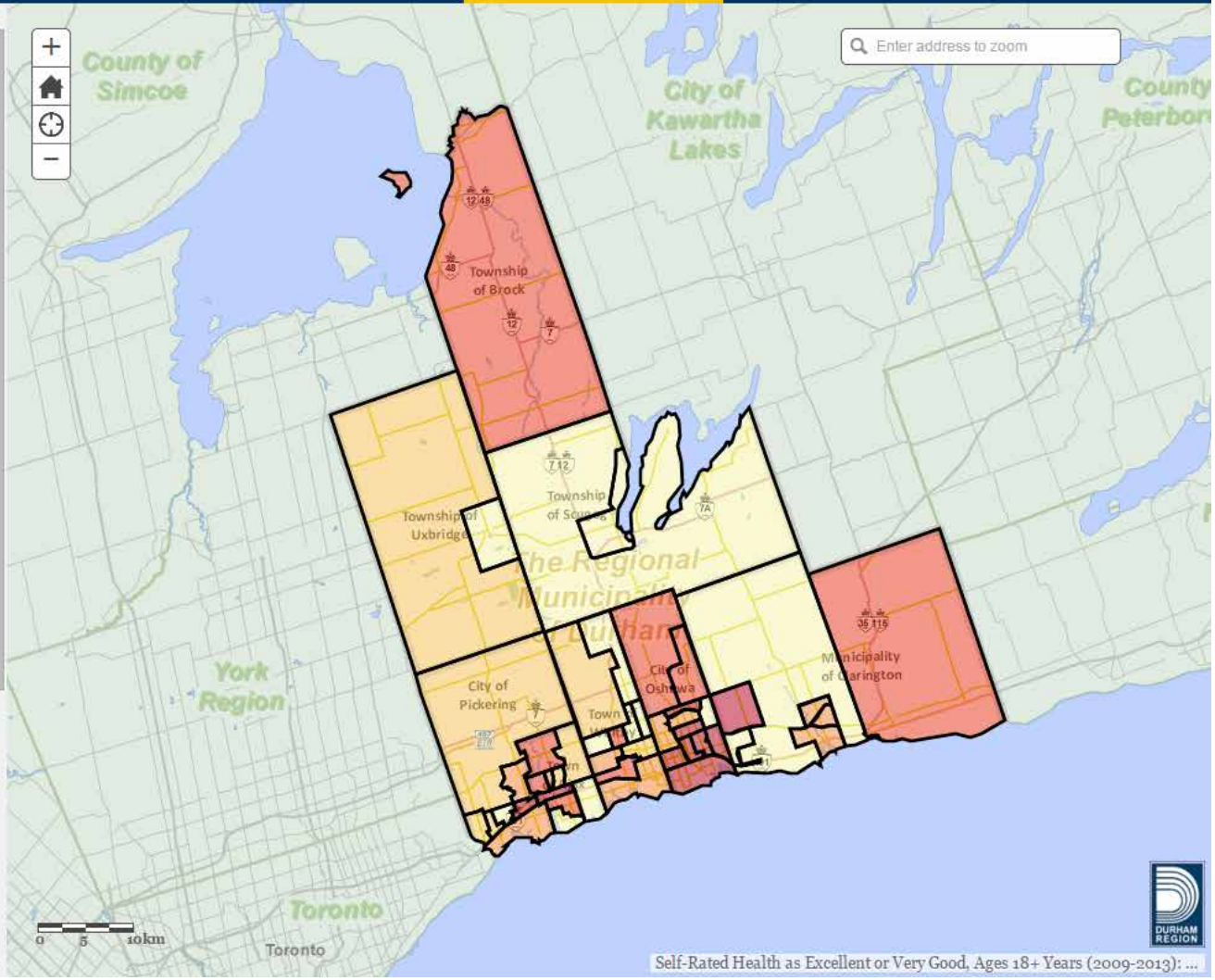

Self-Rated Health as Excellent or Very Good, Ages 18+ Years (2009-2013): ...

Health Neighbourhoods in Durham Region

Durham Region Health Neighbourhoods

Points of Interest | Demographics | Early Child Development | Health

Self-rated health

- Self-rated health, ages 18+
- Life Expectancy
- Births
- Teen Pregnancy
- Breastfeeding
- Well-Baby Visit
- Asthma in Children
- Injury
- Smoking
- Obesity
- Vegetable and Fruit Consumption
- Alcohol use
- Physical activity
- Immunization
- Cardiovascular Disease
- Infectious Diseases

LEGEND

Neighbourhood Boundaries

Self-rated health, ages 18+

- 36.7% - 54.3%
- 54.5% - 58.6%
- 59.3% - 61.8%
- 62.1% - 64.9%
- 65.2% - 69.0%

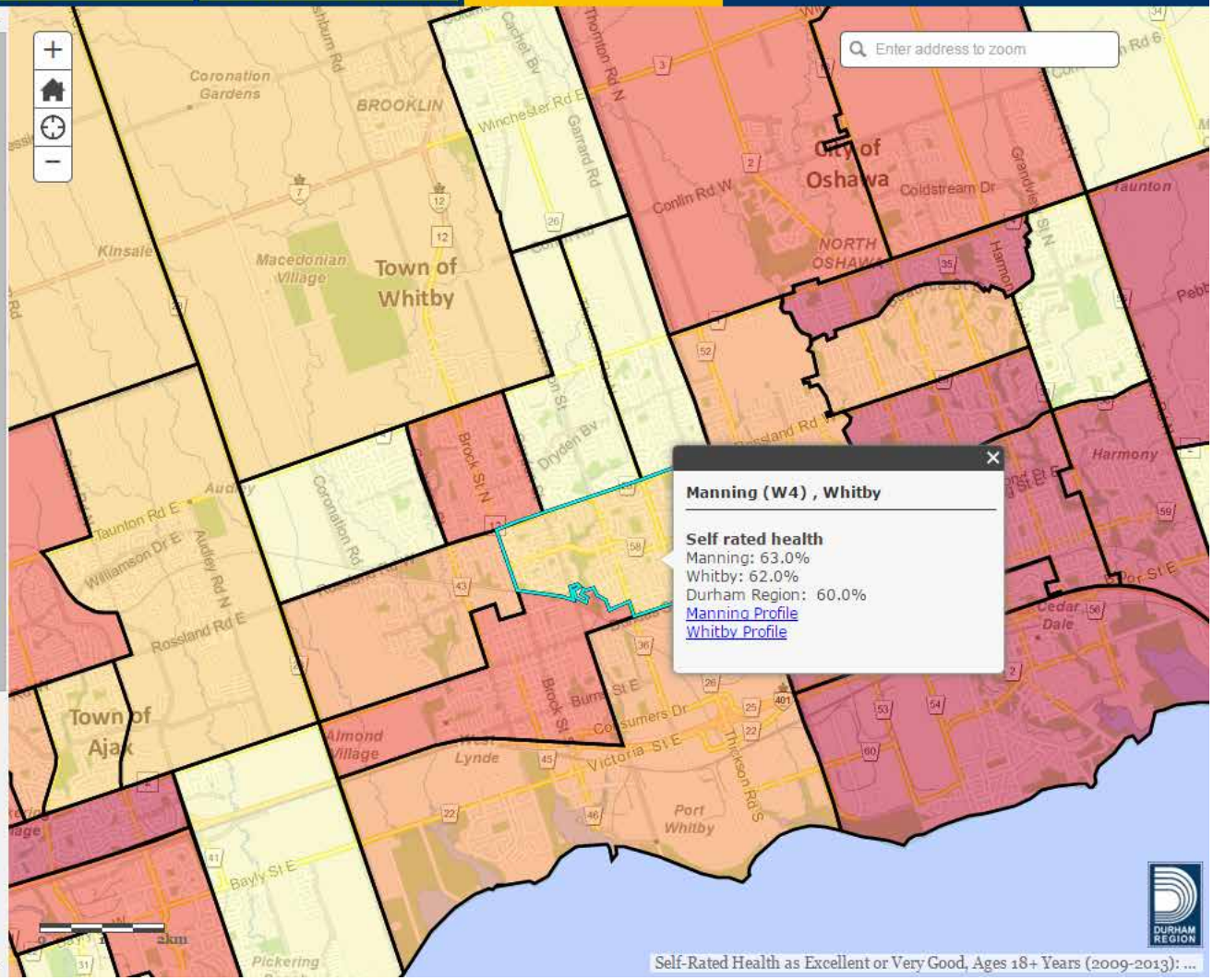

DURHAM REGION
HEALTH DEPARTMENT

Summary

- ü First time comprehensive health information has been available publicly at Durham Region Neighbourhood level.
- ü The project provides information to help support strong, safe and equitable Neighbourhoods and improve the health and well-being of all residents.
- ü Provides the health & social service organizations, municipalities and communities with information they need to take action.
- ü We welcome you to explore the Health Neighbourhoods website and maps at durham.ca/neighbourhoods.

DURHAM REGION
HEALTH DEPARTMENT

Mary-Anne Pietrusiak
mary-anne.pietrusiak@durham.ca
905-668-4113 ext 3185

Leading the way to a healthier Durham

durham.ca

¡VIVA PAN AM AJAX! TM/MC

Festivals & Events Program

TORONTO 2015 Pan Am/Parapan Am

Town of Ajax By the Lake

OFFICIAL TOWN
VILLE OFFICIELLE
CIUDAD OFICIAL

* Marks of the Toronto Organizing Committee for the 2015 Pan American and Parapan American Games.



The Toronto 2015 Pan & Parapan Am Games

will be

A World-Class Event

- Largest multi-sport Games ever hosted in Canada
- 41 participating Pan American countries
- Pan Am Games from July 10–26, 2015
- Parapan Am Games from August 7–14, 2015

The Games will ignite the spirit of celebration through sport and culture

The “People’s Games”

- Intimate
- Authentic
- Accessible/Affordable
- Inspiring

Igniting the Pan Am Spirit in Ajax!

TORONTO 2015
Pan Am/Parapan Am

¡VIVA PAN AM AJAX!

Torch Relay – Early June

Concept

- To touch all 4 wards in Ajax making an historic trip through the decades of the Town's development

Start/End Locations

- Pickering Village/Audley Recreation Centre Park

Notable Torch Relay Areas/Stops

- Ajax Waterfront
- Veterans' Point
- Rouge Valley Ajax & Pickering Hospital
- Ajax Community Centre
- Cedar Park – oldest baseball diamond in Ajax
- Hwy 2 retail corridor
- Williamson Drive residential corridor

TORONTO 2015
Pan Am/Parapan Am

¡VIVA PAN AM AJAX!

Torch Relay – Celebration Site 1

Ajax Town Hall - 40's/50's
D.I.L. themed Ice Cream Social

Event will include:

- Live jazz music
- Hoola Hoops, Hop Scotch & other Games
- Themed Arts & Crafts
- 60th Anniversary Heritage Display
- Ajax Bomb Girls Legacy Campaign Booth
- Ice Cream served by members of the Durham Region Roller Derby – **on roller skates!**

TORONTO 2015
Pan Am/Parapan Am

¡VIVA PAN AM AJAX!

Torch Relay – Celebration Site 2

Audley Recreation Centre Park -
Multicultural FIESTA

Event will include:

- Final Torchbearer to light the cauldron
- Official Greetings
- Cultural Performances
- Live Entertainment & Buskers
- Games & Activities
- BBQ
- Free Shuttle Service

TORONTO 2015
Pan Am/Parapan Am

¡VIVA PAN AM AJAX!

Igniting Ajax

Official Events

- Pan Am Ajax Official Launch/Opening Ceremony – July 1
- TO2015 Opening Ceremonies Viewing Party – July 10
- Pan Am Ajax Official Closing Ceremony – July 26
- Parapan Am Torch Relay event – Early August
- Community Thank You Event
  - Picnic in the Park – August 23

Pan Am-azing Events

- Kids in the Square
  - Mystic Drumz – July 8
- Music in the Square
  - Sugar Heat – July 15
- Movies in the Park
  - “The Sandlot” – July 17

TORONTO 2015 Pan Am/Parapan Am

¡VIVA PAN AM AJAX!

Arts & Cultural Program

“This is the New World” featuring Patricia Cano
Saturday, July 18 at 7 p.m.
St. Francis Centre $20 (incl. HST)

- Jazz, folk & blues
- Influenced by traditional South American, Samba & Afro-Peruvian rhythms

“La Buena Vida” featuring Rob Tardik
Saturday, July 25 at 7 p.m.
St. Francis Centre $20 (incl. HST)

- Award-winning guitarist
- Latin guitar, Jazz and World music

THANK YOU

TORONTO 2015
Pan Am/Parapan Am

¡VIVA PAN AM AJAX!