COUNTY OF WELLINGTON
LAND DIVISION

B29/13

APPLICANT: Robert & Kathryn McDonald

Township of Centre Wellington

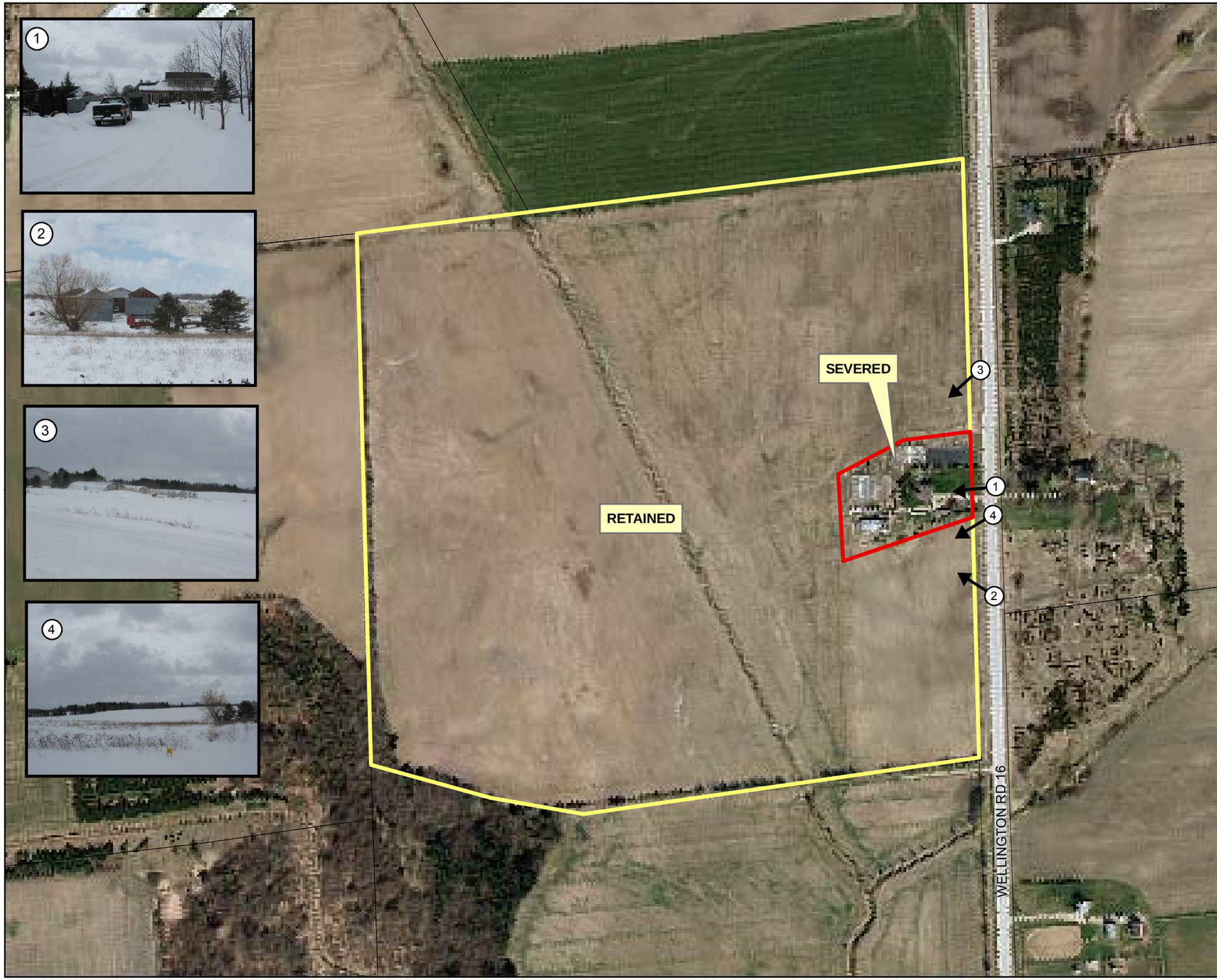

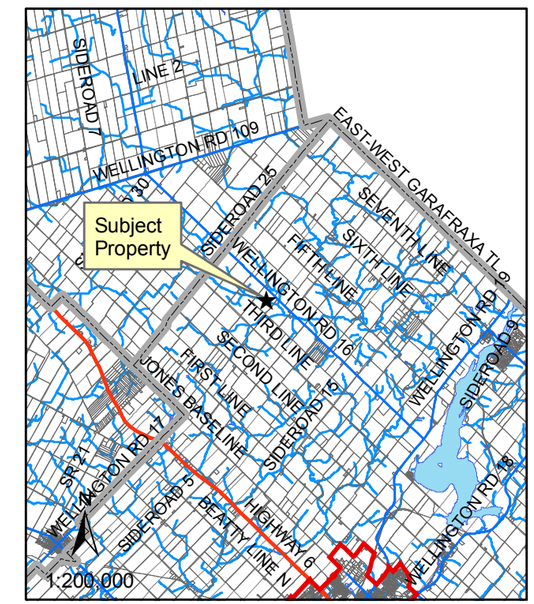

N

0 2,100 4,200 8,400 Metres

Date Prepared: April 19, 2013

File: F:DevelopmentReview\ConsentsMapping\2013\April\B29-13.mxd

This is not survey data. All rights reserved.
May not be reproduced without permission.

Sources:
County of Wellington Planning and Development Department 2013. Ministry of Natural Resources, Grand River Conservation Authority.
Upper Grand District School Board 2007
INCLUDES MATERIAL ©2013 OF THE QUEEN'S PRINTER FOR ONTARIO. ALL RIGHTS RESERVED
Ortho imagery flown April 2010.

The Corporation of the County of Wellington

COUNTY OF WELLINGTON
LAND DIVISION

B29/13

APPLICANT: Robert & Kathryn McDonald

Township of Centre Wellington

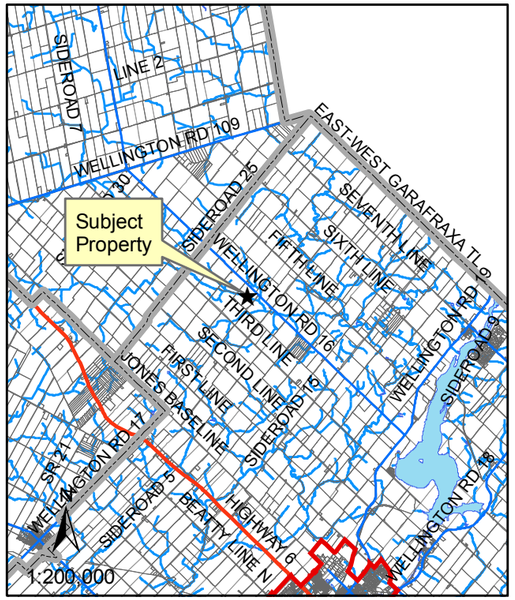

N

0 2,000 4,000 8,000 Metres

Date Prepared: April 19, 2013

File: F:DevelopmentReview\ConsentsMapping\2013\April\B29-13 - Inset.mxd

This is not survey data. All rights reserved.
May not be reproduced without permission.

Sources:
County of Wellington Planning and Development Department 2013. Ministry of Natural Resources, Grand River Conservation Authority.
Upper Grand District School Board 2007
INCLUDES MATERIAL ©2013 OF THE QUEEN'S PRINTER FOR ONTARIO. ALL RIGHTS RESERVED
Ortho imagery flown April 2010.

The Corporation of the County of Wellington

SEVERANCE SKETCH
OF PART OF
LOT 22, CONCESSION 4
GEOGRAPHIC TOWNSHIP OF WEST GARAFRAXA
TOWNSHIP OF CENTRE WELLINGTON
COUNTY OF WELLINGTON

SCALE 1 : 3000

0 50 100 150 200metres

VAN HARTEN SURVEYING INC.

PAGE 2 OF 2

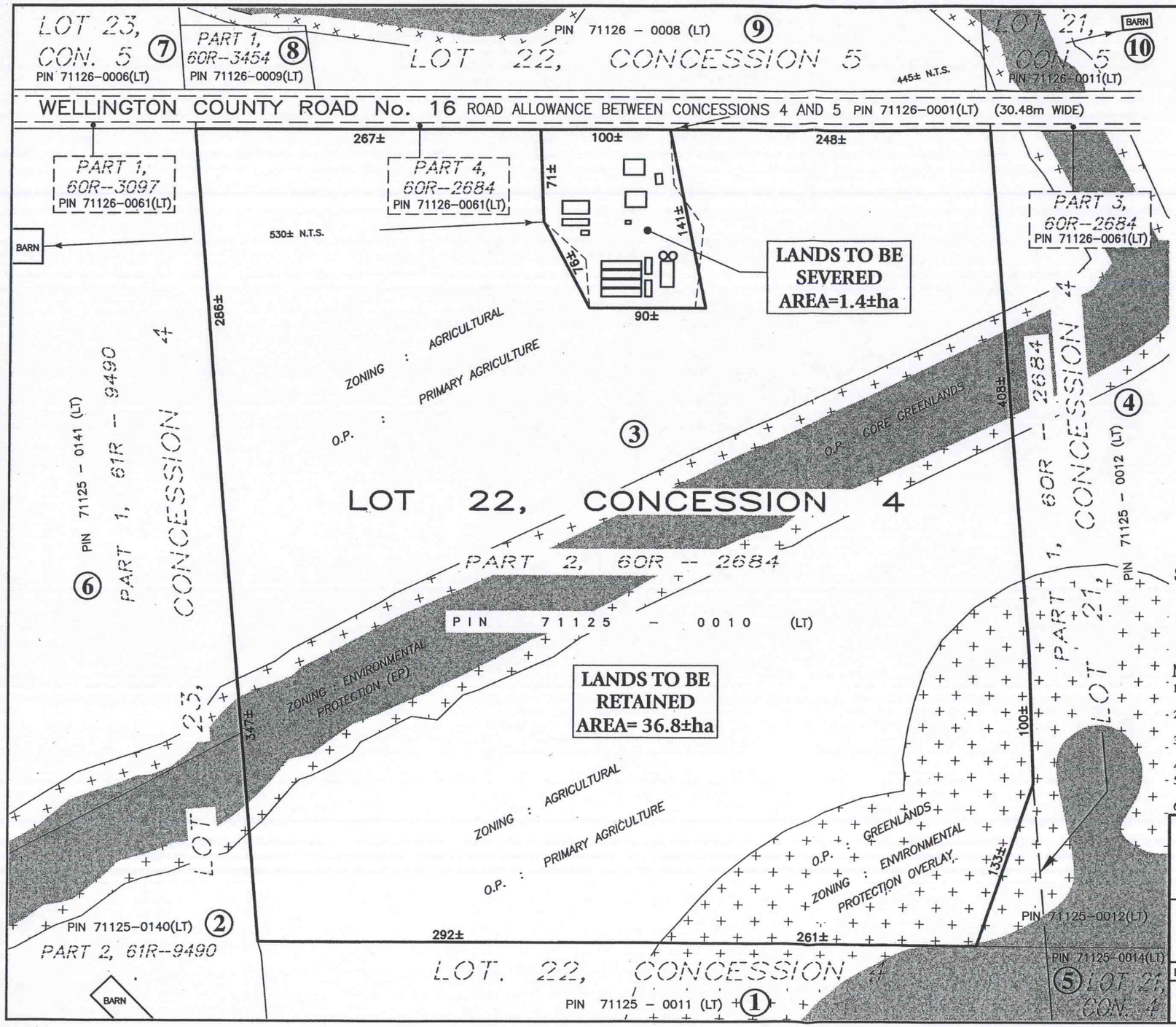

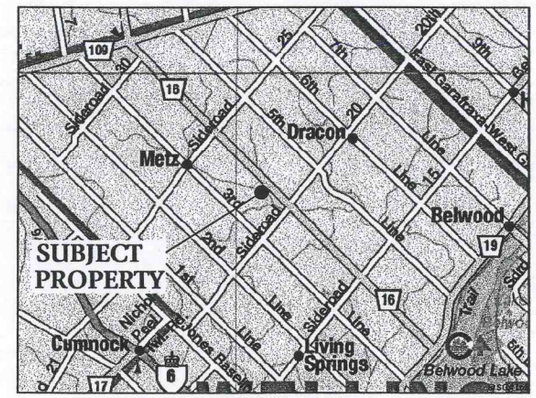

KEYMAP

SURVEYOR'S CERTIFICATE
THIS SKETCH WAS PREPARED
ON THE 22nd DAY OF FEBRUARY, 2013.

JEFFREY E. BUISMAN
ONTARIO LAND SURVEYOR

NOTES:
1. **THIS IS NOT A PLAN OF SURVEY AND SHOULD NOT BE USED FOR REAL ESTATE TRANSFERS OR MORTGAGES.**
2. SUBJECT LANDS ARE ZONED AGRICULTURAL, ENVIRONMENTAL PROTECTION (EP) AND ENVIRONMENTAL PROTECTION OVERLAY.
3. SUBJECT LANDS HAVE AN OFFICIAL PLAN DESIGNATION OF PRIMARY AGRICULTURE AND GREENLANDS.
4. DISTANCES TO BARNS ARE TAKEN FROM GRCA GIS MAPPING WEBSITE.
5. DISTANCES ON THIS PLAN ARE SHOWN IN METRES AND CAN BE CONVERTED TO FEET BY DIVIDING BY 0.3048.
6. SEE ATTACHED LIST OF NAMES AND ADDRESSES OF OWNERS.

Van Harten
SURVEYING INC.
LAND SURVEYORS and ENGINEERS

423 WOOLWICH STREET
GUELPH, ONTARIO NIH 3X3
PHONE: 519-821-2763
FAX: 519-821-2770
www.vanharten.com

660 RIDDELL ROAD, UNIT 1
ORANGEVILLE, ONTARIO L9W 5G5
PHONE: 519-940-4110
FAX: 519-940-4113
www.vanharten.com

DRAWN BY: N.C.H.	CHECKED BY: J.E.B.	PROJECT No. 21211-13

Feb 27,2013-1:55pm
G:\WEST GARAFRAXA\con4\ACAD\SEVPTLOT22 (McDONALD).dwg

R9/13 - M. Donald