# COUNTY OF WELLINGTON
# LAND DIVISION

## B105/14, B106/14, B107/14, B108/14 & B109/14

Applicants:
John Cook, David Cook & Gerald Fuller

## Town of Erin
(Brisbane)

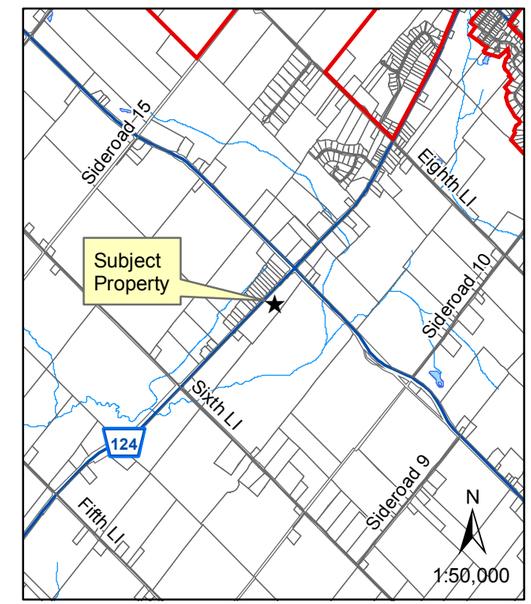


N

0 50 100 200 m

1:3,000

Date: October 2, 2014

File:F:\LIS\Projects_Development Review\Land Division Committee Maps\November 2014\B105-14 to B109-14.mxd

Contour lines are based on 5 metre intervals.

This is not survey data. All rights reserved.
May not be reproduced without permission.

Sources:
County of Wellington Planning and Development Department 2014. Ministry of Natural Resources, Grand River Conservation Authority.
INCLUDES MATERIAL ©2014 OF THE QUEEN'S PRINTER FOR ONTARIO. ALL RIGHTS RESERVED
Ortho imagery flown April 2010.

KEY MAP

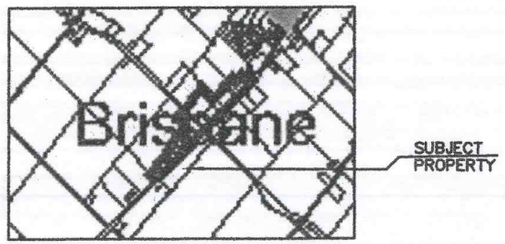


SKETCH FOR SEVERANCE APPLICATIONS

# PART OF LOT 13
# CONCESSION 7

GEOGRAPHIC TOWNSHIP OF ERIN

# TOWN OF ERIN (BRISBANE)
# COUNTY OF WELLINGTON

J. R. FINNIE O.L.S.

SCALE: 1:2000 METRIC

0 40 80 120 METRES

## METRIC

DISTANCES SHOWN ON THIS PLAN ARE IN METRES AND CAN BE CONVERTED TO FEET BY DIVIDING BY 0.3048.

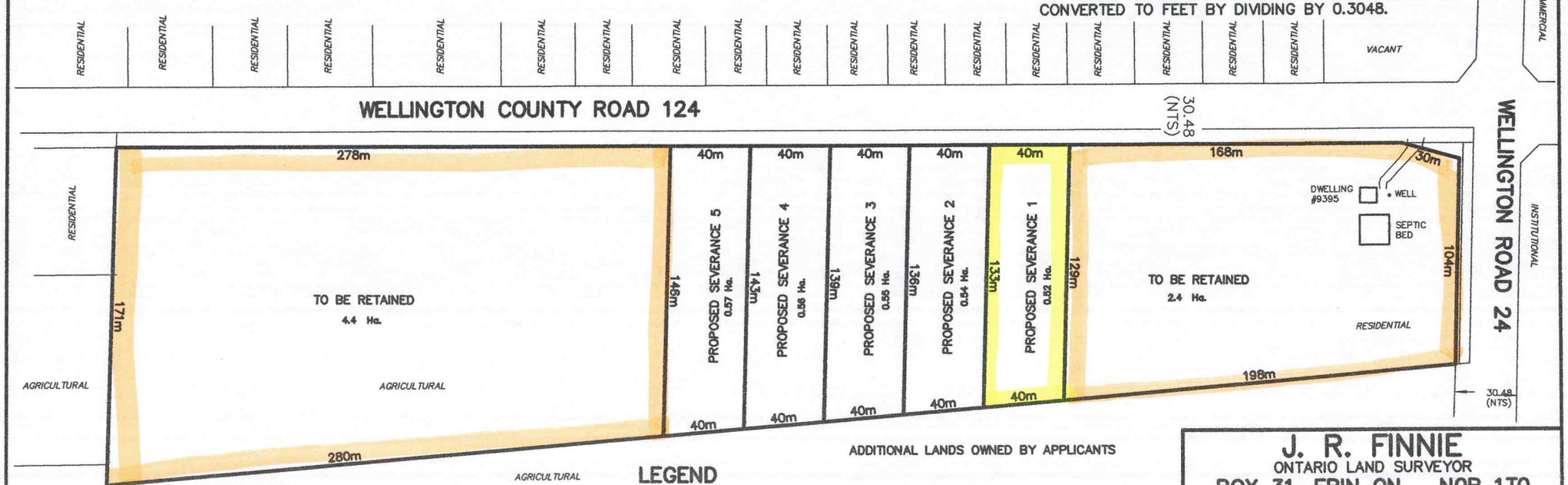


## CAUTION

THIS IS NOT A PLAN OF SURVEY AND SHALL ONLY BE USED FOR THE PURPOSE INDICATED IN THE TITLE BLOCK.

## LEGEND

INFORMATION ON THIS PLAN HAS BEEN COMPILED FROM NOTES OF J. R. FINNIE O.L.S., LAND TITLES OFFICE INFORMATION AND AERIAL PHOTOGRAPHY FROM THE COUNTY OF WELLINGTON.

© J. R. FINNIE O.L.S. – 2014

J. R. FINNIE
ONTARIO LAND SURVEYOR
BOX 31, ERIN ON N0B 1T0
PH (519) 833-2380 FAX (519) 833-0208
EMAIL: rfinnie@jrfinnie.com
www.jrfinnie.com

DRAWN BY: jrf | PROJECT: 14-1325SKT