COUNTY OF WELLINGTON
LAND DIVISION

B26/16

Applicant:
Lou Maieron

Town of Erin

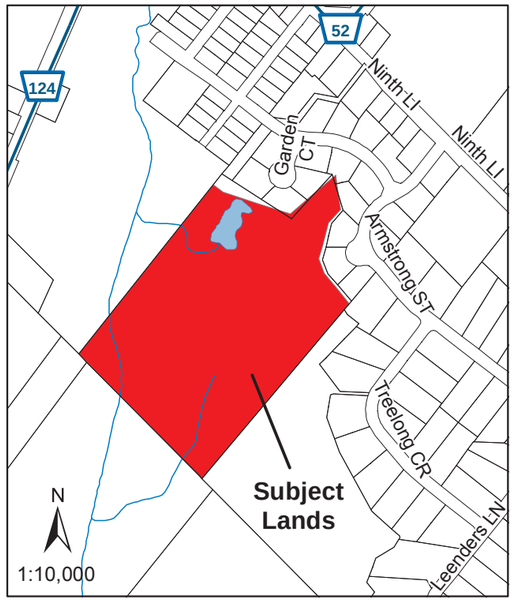

N

0 50 100 200 m

1:2,500

Date: March 15, 2016

File:F:\LIS\Projects_Development Review\Land Division Committee Maps\2016\6 - June\B26-16.mxd

This is not survey data. All rights reserved.
May not be reproduced without permission.

Sources:
County of Wellington Planning and Development Department 2016. Ministry of Natural Resources, Grand River Conservation Authority.
INCLUDES MATERIAL ©2016 OF THE QUEEN'S PRINTER FOR ONTARIO. ALL RIGHTS RESERVED
Ortho imagery flown Spring 2015.

COUNTY OF WELLINGTON
LAND DIVISION

B26/16

Applicant:
Lou Maieron

Town of Erin

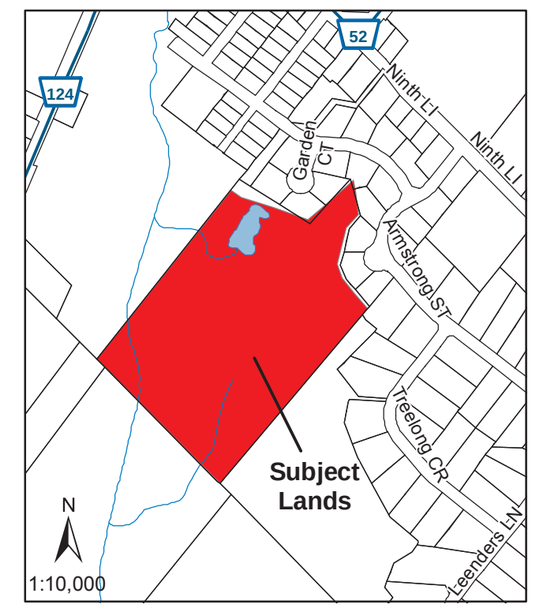

N

0 10 20 40 m

1:600

Date: March 15, 2016

File:F:\LIS\Projects_Development Review\Land Division Committee Maps\2016\6 - June\B26-16.mxd

This is not survey data. All rights reserved.
May not be reproduced without permission.

Sources:
County of Wellington Planning and Development Department 2016. Ministry of Natural Resources, Grand River Conservation Authority.
INCLUDES MATERIAL ©2016 OF THE QUEEN'S PRINTER FOR ONTARIO. ALL RIGHTS RESERVED
Ortho imagery flown Spring 2015.

SKETCH FOR LOT LINE ADJUSTMENT APPLICATION
PART OF LOT 12, CONCESSION 9

GEOGRAPHIC TOWNSHIP OF ERIN

TOWN OF ERIN
COUNTY OF WELLINGTON

J. R. FINNIE O.L.S.

SCALE 1:2500 METRIC

0 25 50 75 100 METRES

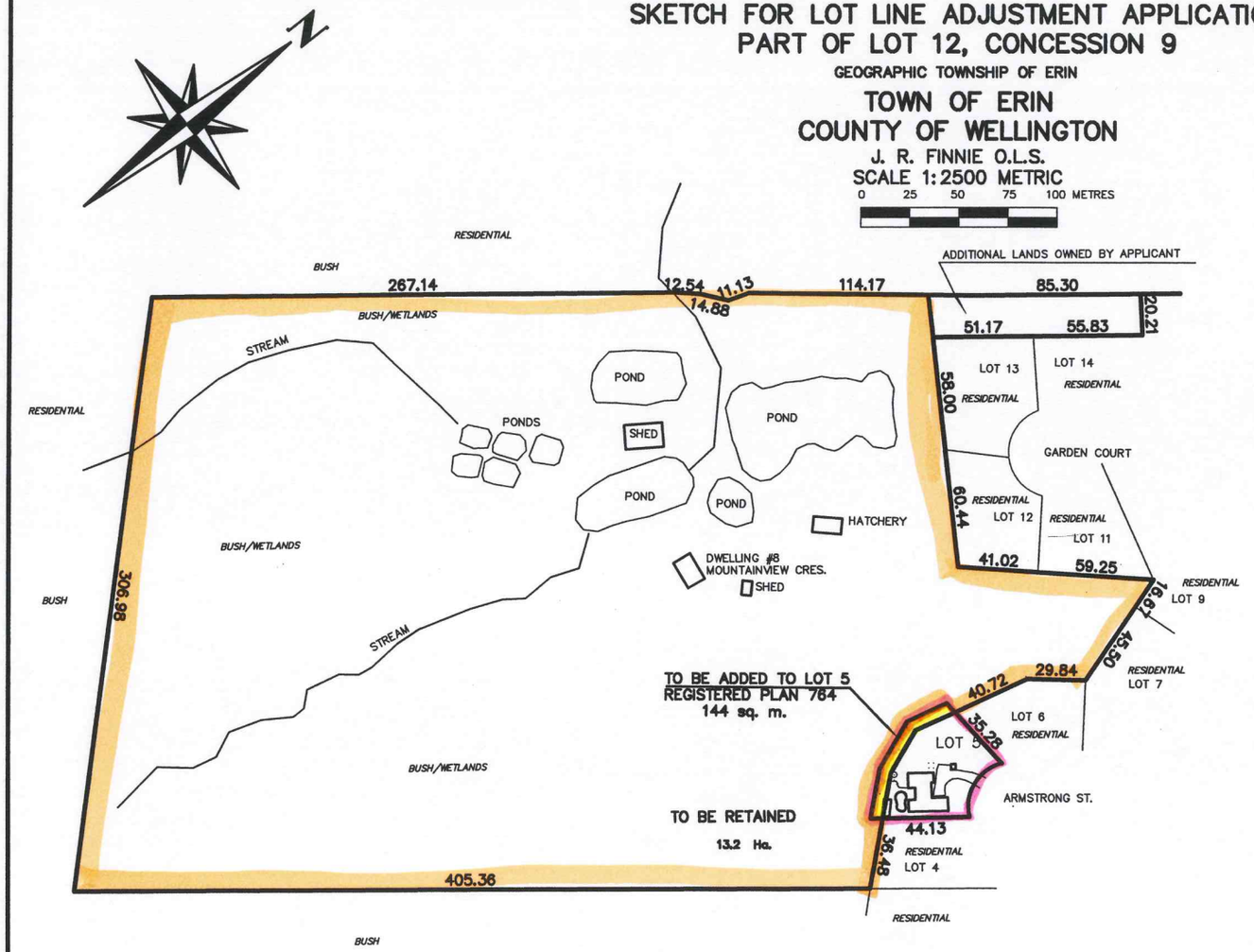

METRIC

DISTANCES SHOWN ON THIS PLAN ARE IN METRES AND CAN BE CONVERTED TO FEET BY DIVIDING BY 0.3048.

KEY MAP

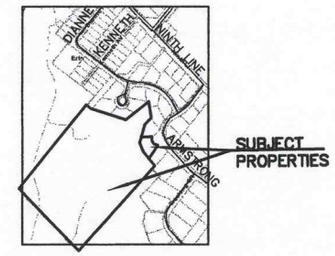

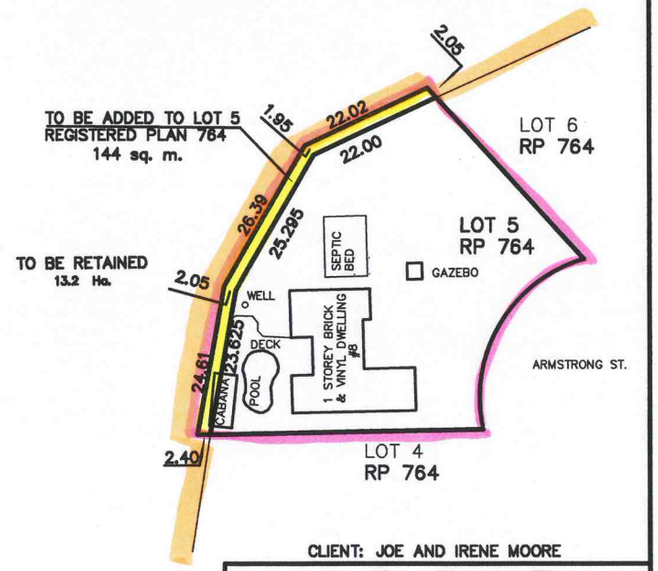

CLIENT: JOE AND IRENE MOORE

NOTES

INFORMATION ON THIS PLAN HAS BEEN COMPILED FROM REGISTRY OFFICE RECORDS, COUNTY OF WELLINGTON AERIAL PHOTOGRAPHY AND FIELD SURVEY AND NOTES BY J. R. FINNIE O.L.S.

NTS DENOTES NOT TO SCALE

CON DENOTES CONCESSION

CAUTION

THIS IS NOT A PLAN OF SURVEY AND SHALL ONLY BE USED FOR THE PURPOSE INDICATED IN THE TITLE BLOCK.

© J. R. FINNIE O.L.S. – 2016

J. R. FINNIE
ONTARIO LAND SURVEYOR
BOX 31, ERIN ON N0B 1T0
PH (519) 833-2380 FAX (519) 833-0208
EMAIL : rfinnie @jrfinnie.com
www.jrfinnie.com

DRAWN BY: jrf

PROJECT: 16-1810SKT(R)